



Map not to scale



Central Camp Minsi Campsites

Total Campsites:	10
Named Sites:	13
Comfort Stations:	10
• Each with flush toilet	
Patrol Sites:	37
Total Tents:	232
Occupancy:	464





#1 - Mohican (full view)

Map not to scale

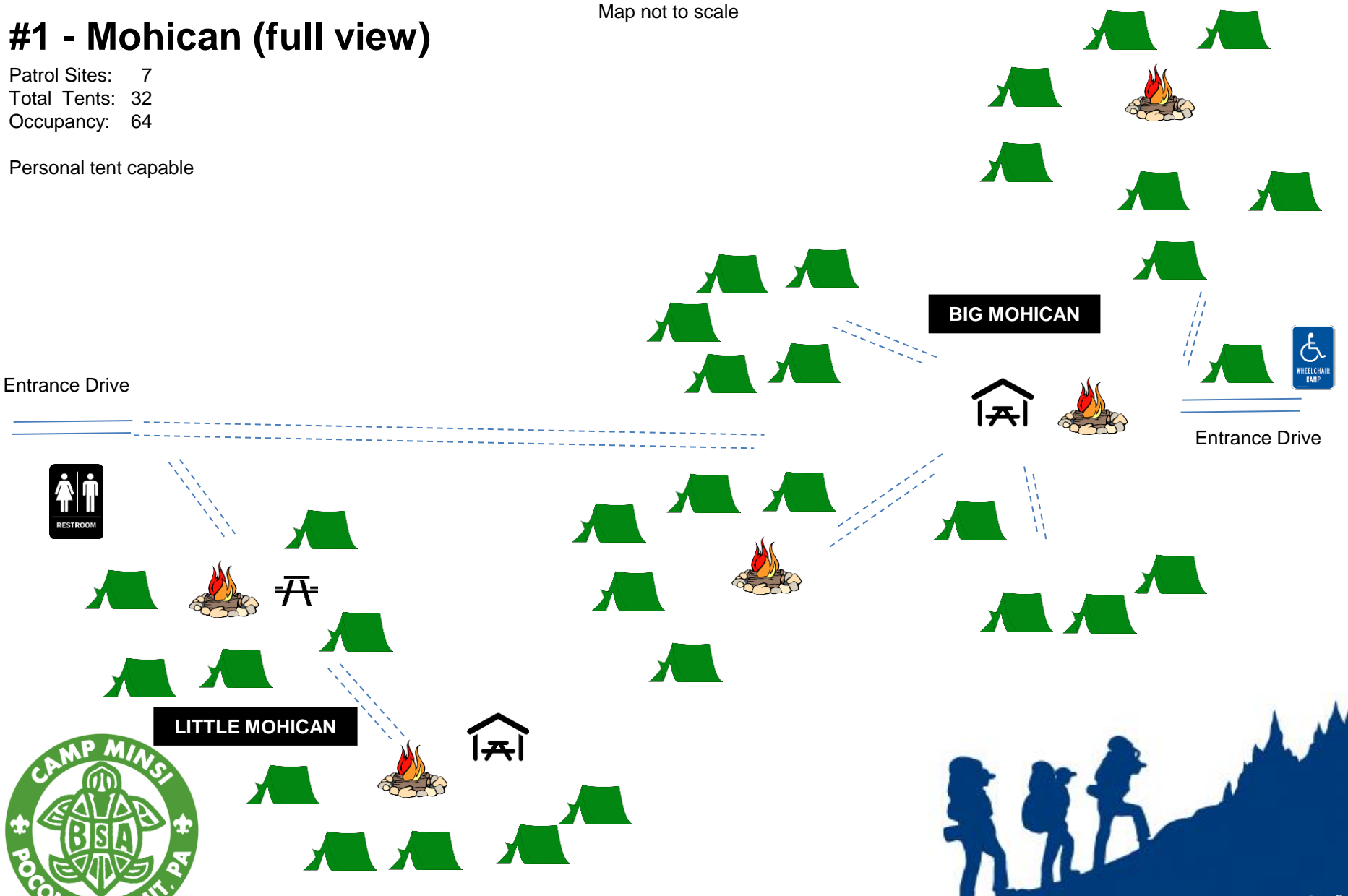
Patrol Sites: 7
Total Tents: 32
Occupancy: 64

Personal tent capable

Entrance Drive

BIG MOHICAN

LITTLE MOHICAN



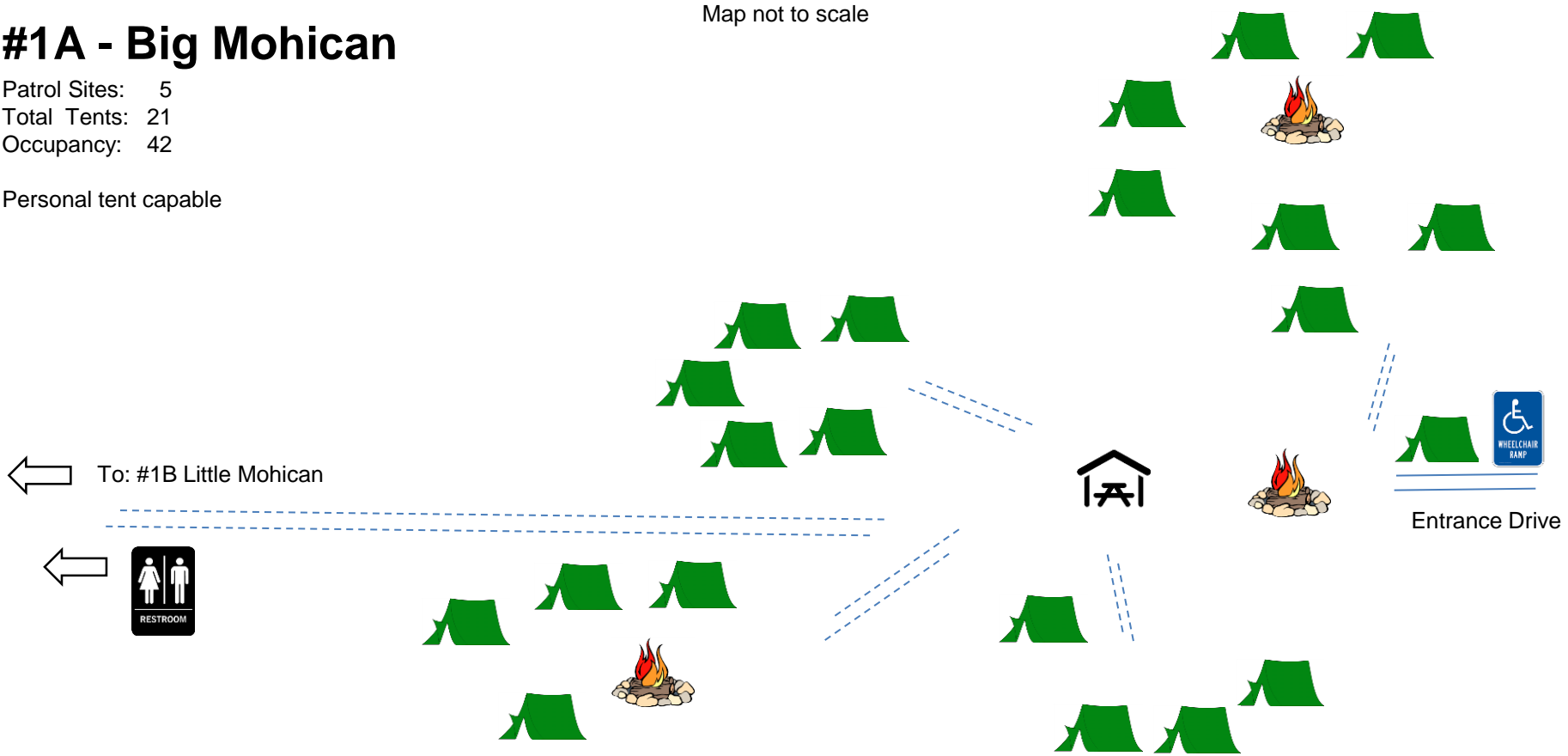


#1A - Big Mohican

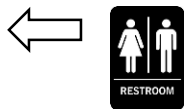
Patrol Sites: 5
Total Tents: 21
Occupancy: 42

Personal tent capable

Map not to scale



← To: #1B Little Mohican





Map not to scale

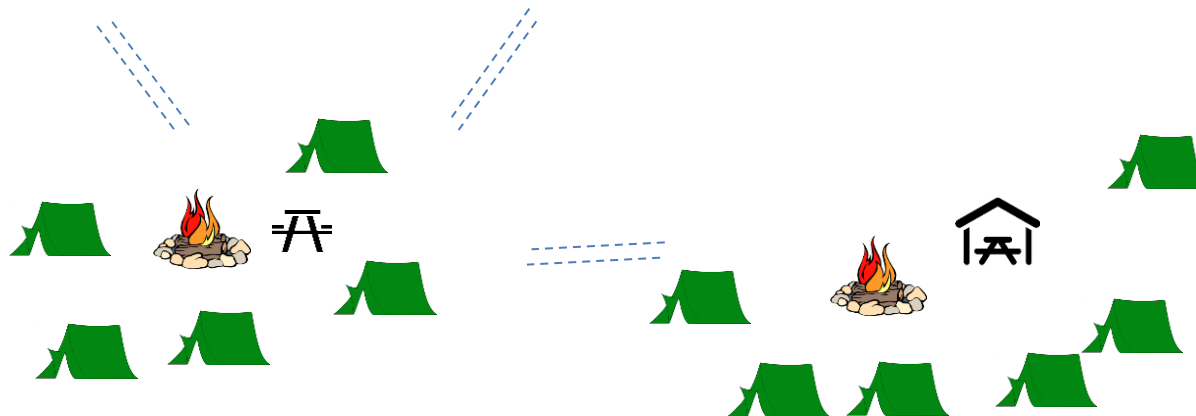
#1B - Little Mohican

Patrol Sites: 2
Total Tents: 11
Occupancy: 22

Entrance Drive



To: 1A - Big Mohican






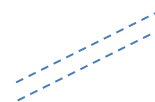
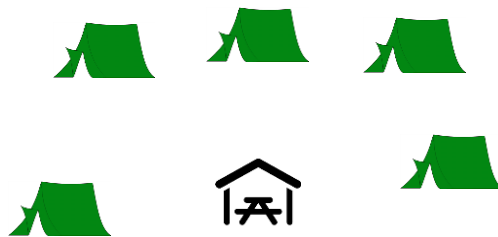
#2 – Tuscarora (Formerly Tuscarora North or “Trading Post Side”)

Map not to scale

Patrol Sites: 2
Total Tents: 10
Occupancy: 20

Trading Post

To: Trading Post



Entrance Drive



To: 11 - Sacagawea





#3 – Iroquois (full view)

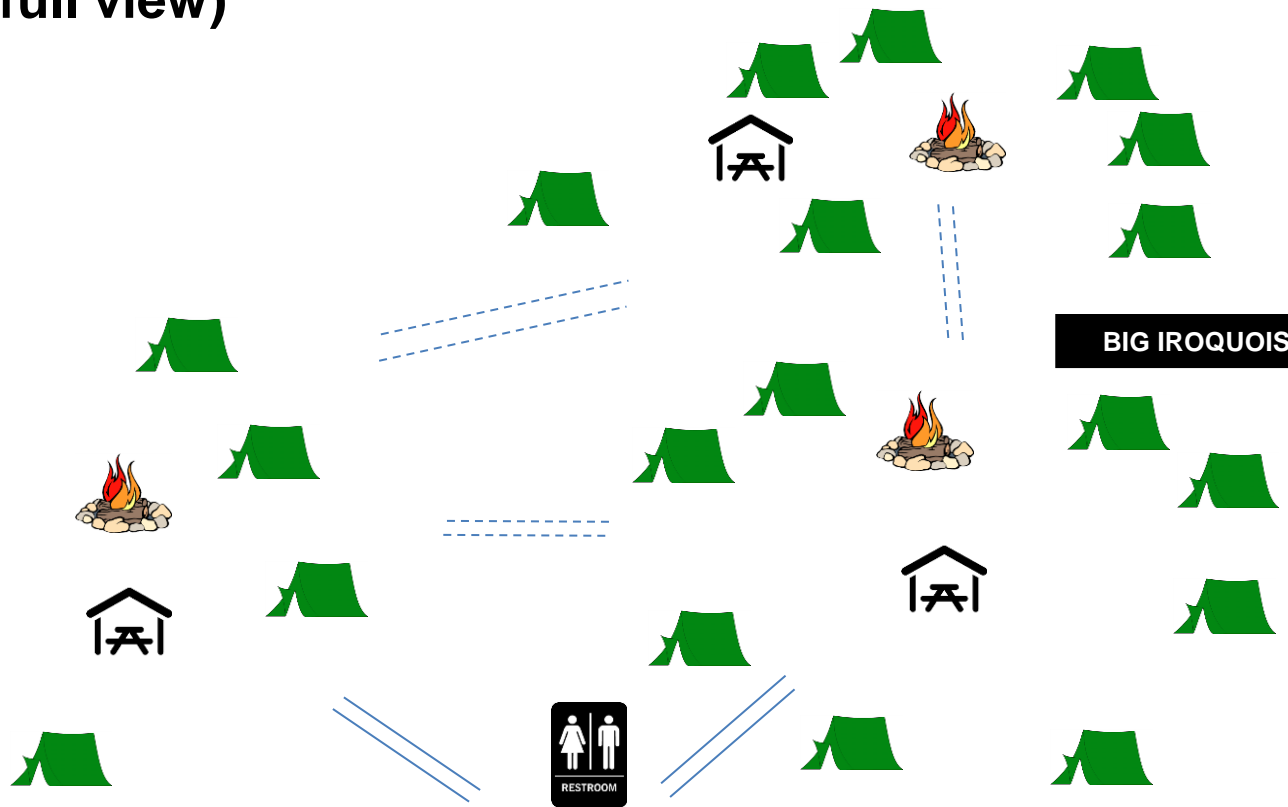
Patrol Sites: 3
Total Tents: 22
Occupancy: 44

Personal tent capable

Map not to scale

LITTLE IROQUOIS

BIG IROQUOIS



Entrance Drives





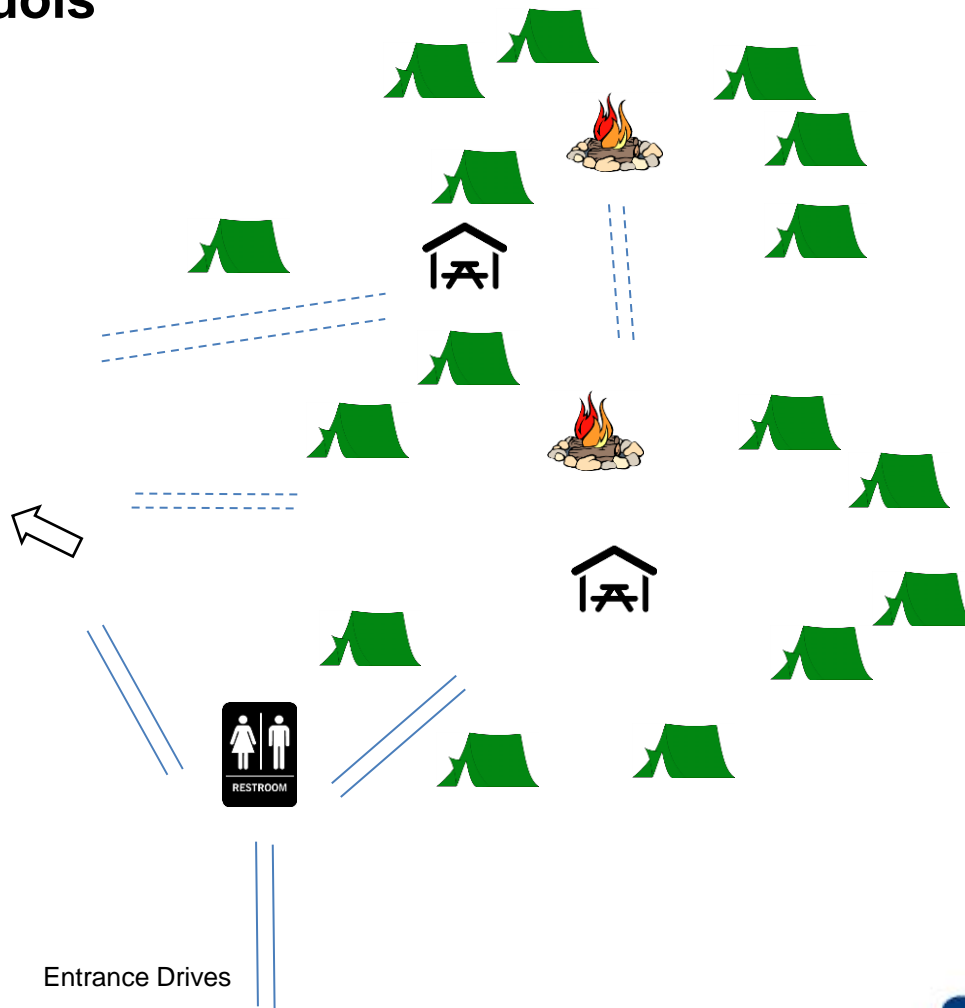
#3A - Big Iroquois

Patrol Sites: 2
Total Tents: 16
Occupancy: 32

Personal tent capable

Map not to scale

To:3B - Little Iroquois

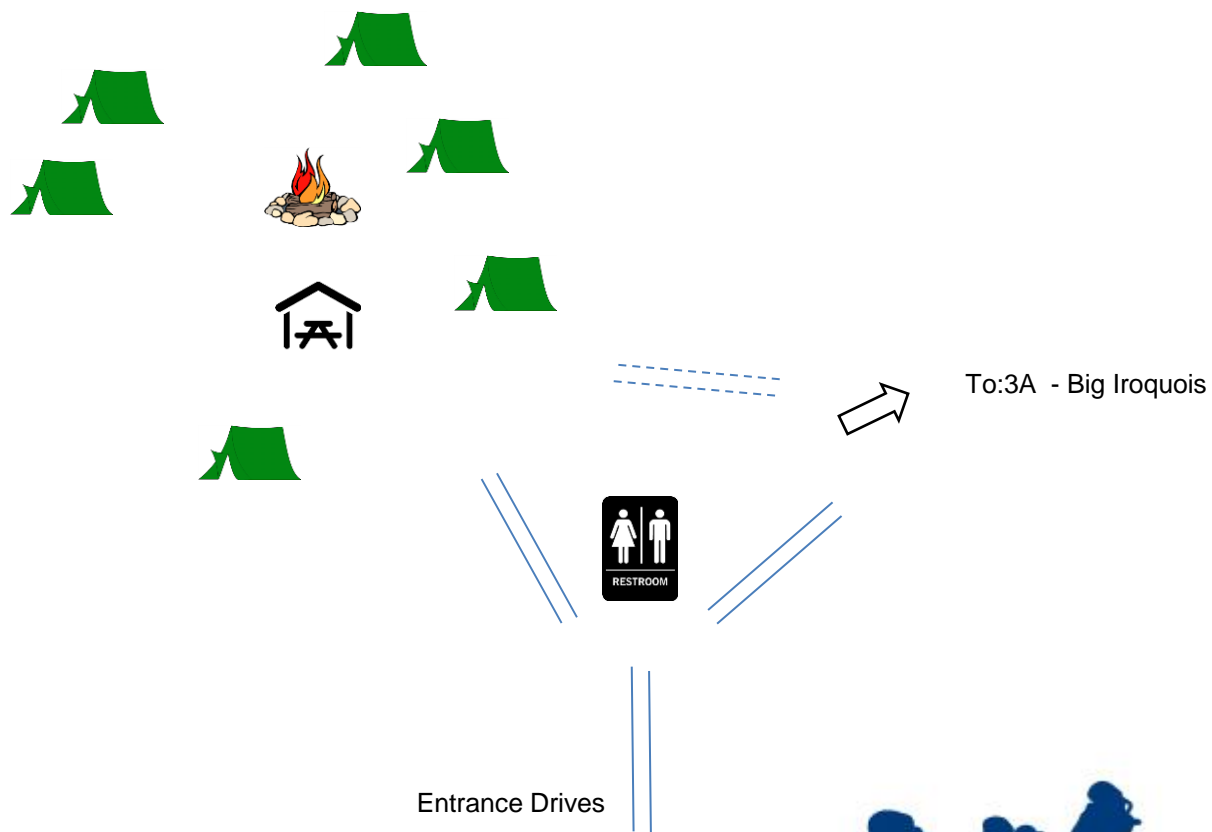




Map not to scale

#3B - Little Iroquois

Patrol Sites: 1
Total Tents: 6
Occupancy: 12



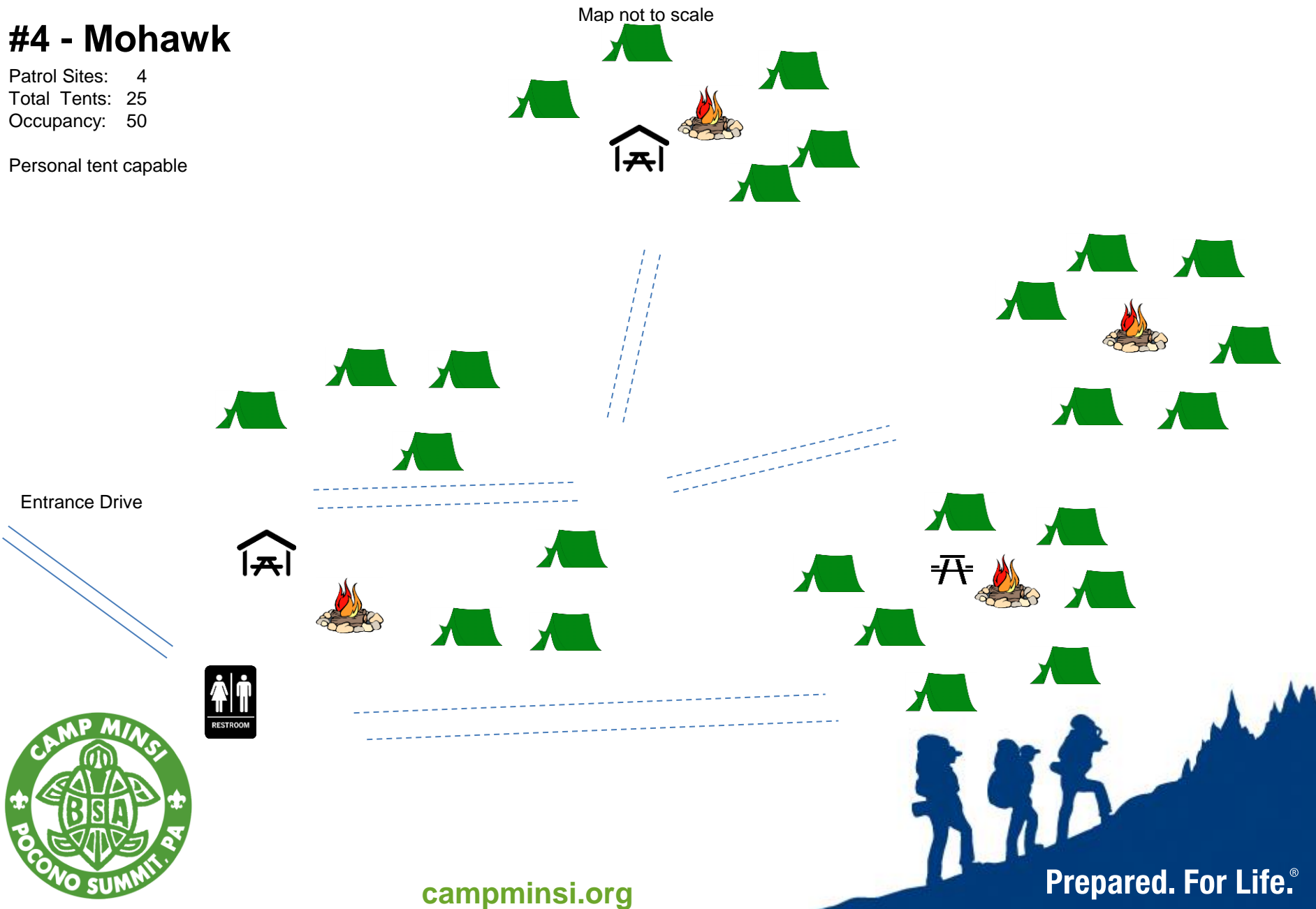


#4 - Mohawk

Patrol Sites: 4
Total Tents: 25
Occupancy: 50

Personal tent capable

Map not to scale



Entrance Drive



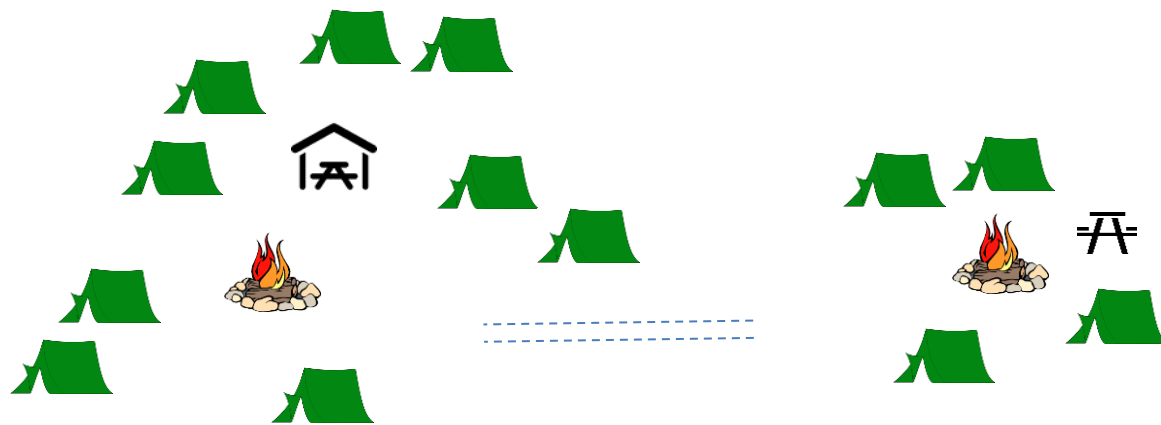


#5 - Onondoga

Map not to scale

Patrol Sites: 3
Total Tents: 21
Occupancy: 42

Personal tent capable



Entrance Drive



LOWER PATROL SITE



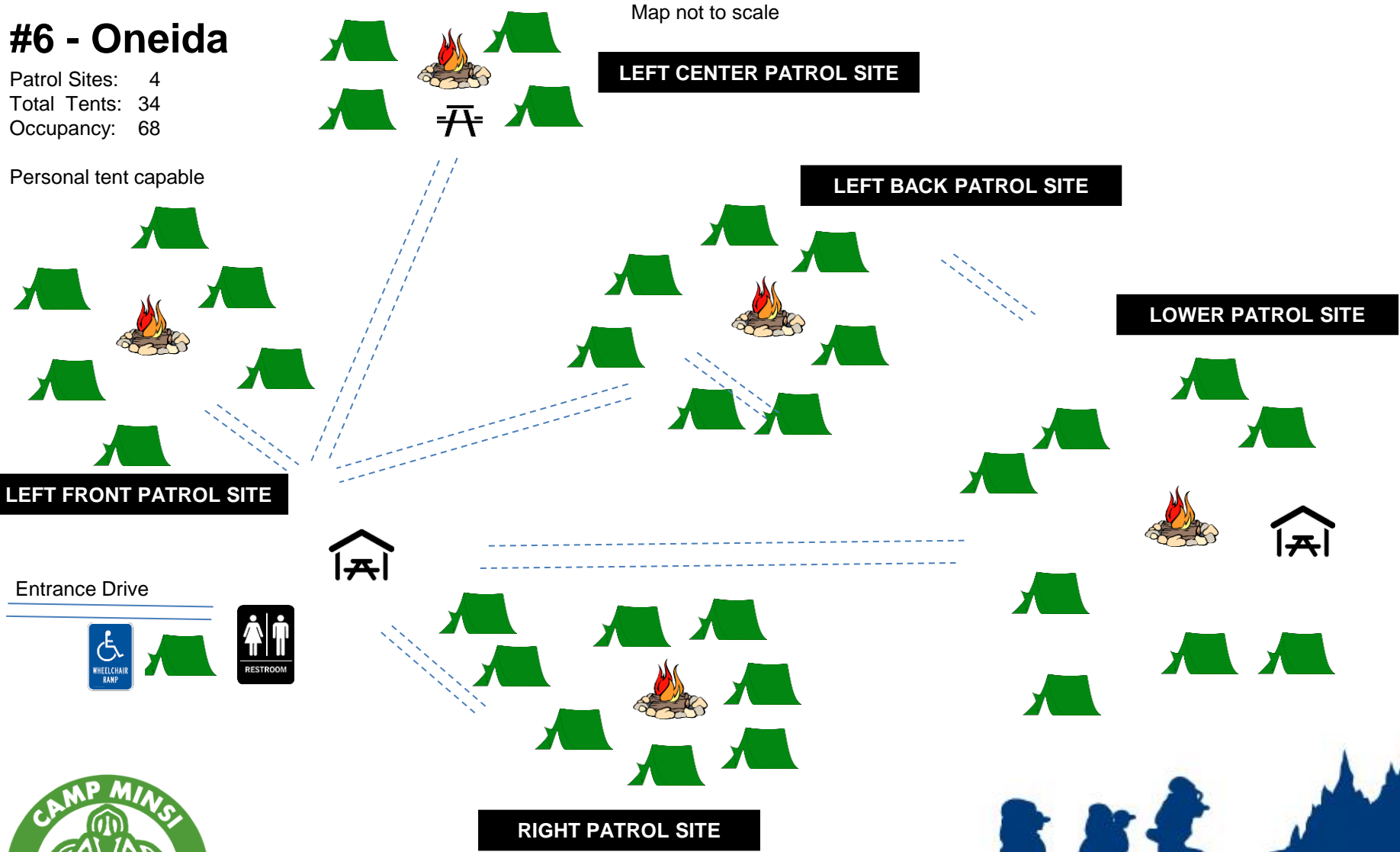


#6 - Oneida

Patrol Sites: 4
Total Tents: 34
Occupancy: 68

Personal tent capable

Map not to scale



LEFT FRONT PATROL SITE

LEFT CENTER PATROL SITE

LEFT BACK PATROL SITE

LOWER PATROL SITE

RIGHT PATROL SITE

Entrance Drive





#7 - Cayuga


Patrol Sites: 4
Total Tents: 28
Occupancy: 56

Personal tent capable


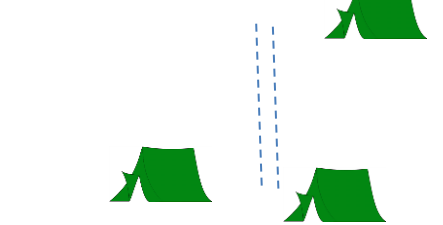


Map not to scale

FAR PATROL SITE

BACK PATROL SITE



LEFT PATROL SITE



Entrance Drive

To: 9 - Lenape

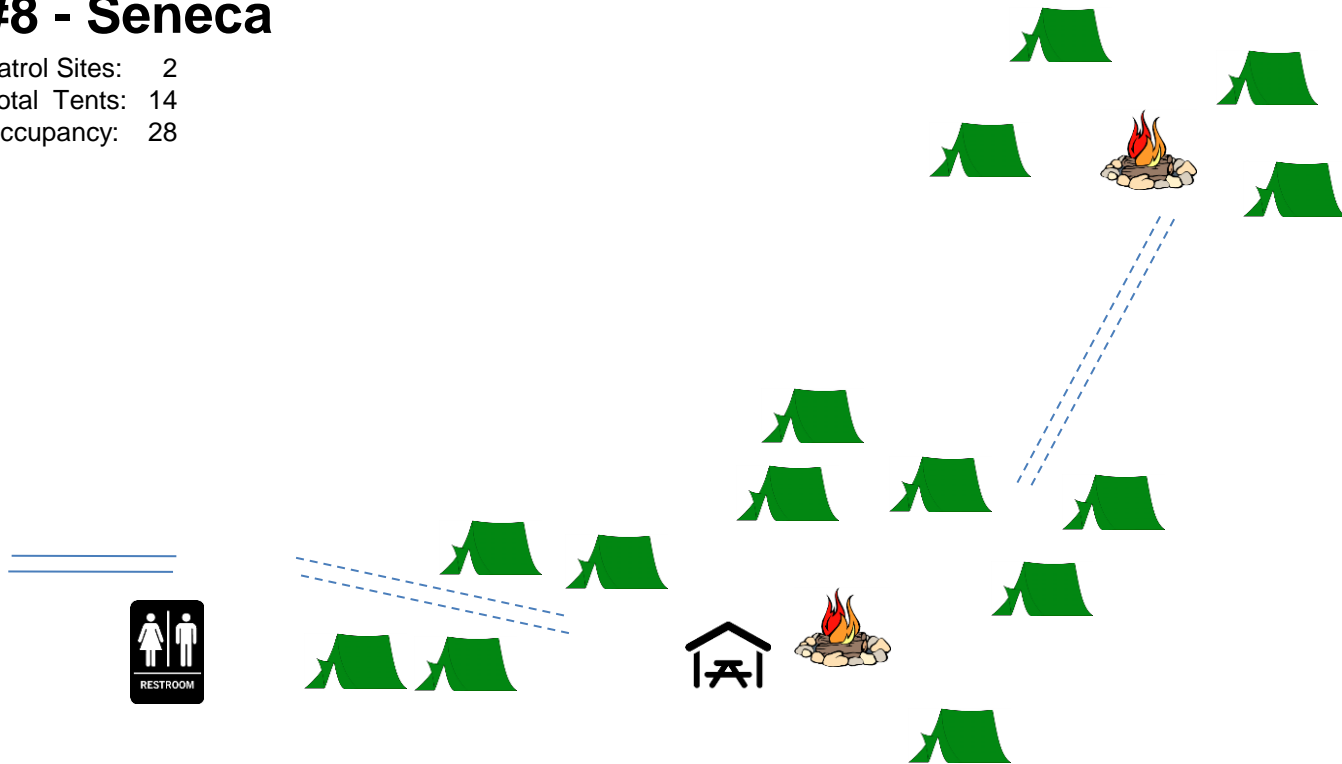




#8 - Seneca

Patrol Sites: 2
Total Tents: 14
Occupancy: 28

Map not to scale





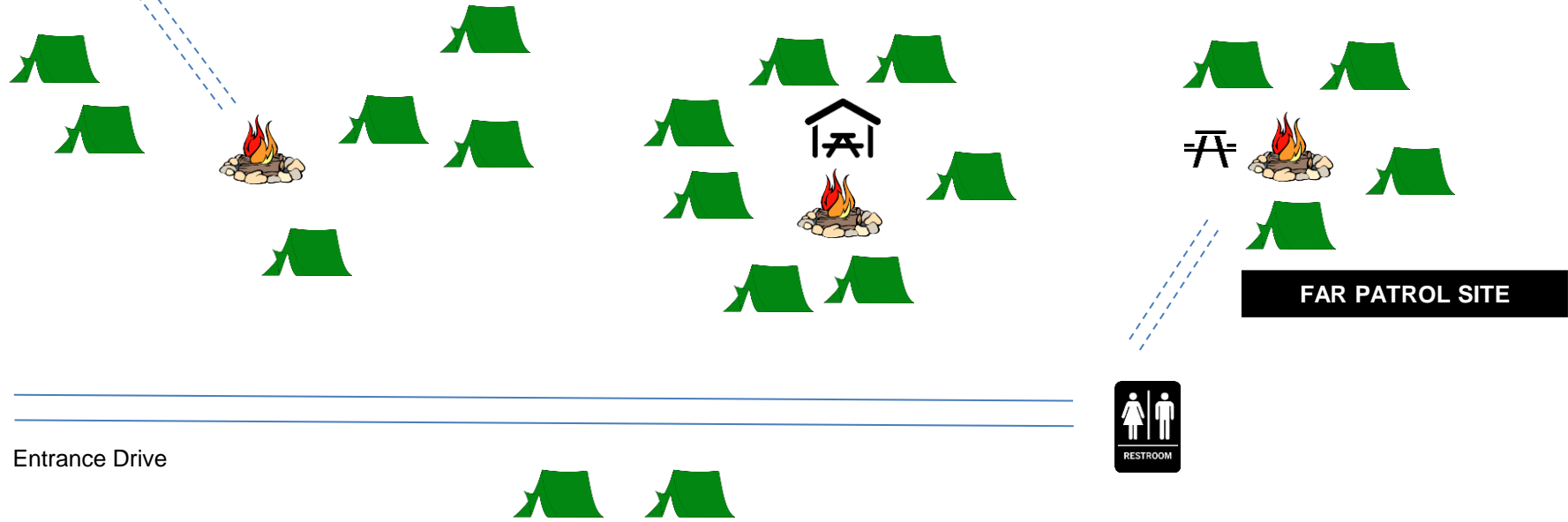
Map not to scale

#9 - Lenape

Patrol Sites: 3
Total Tents: 19
Occupancy: 38

Multiple personal tents capable

To: 7 - Cayuga



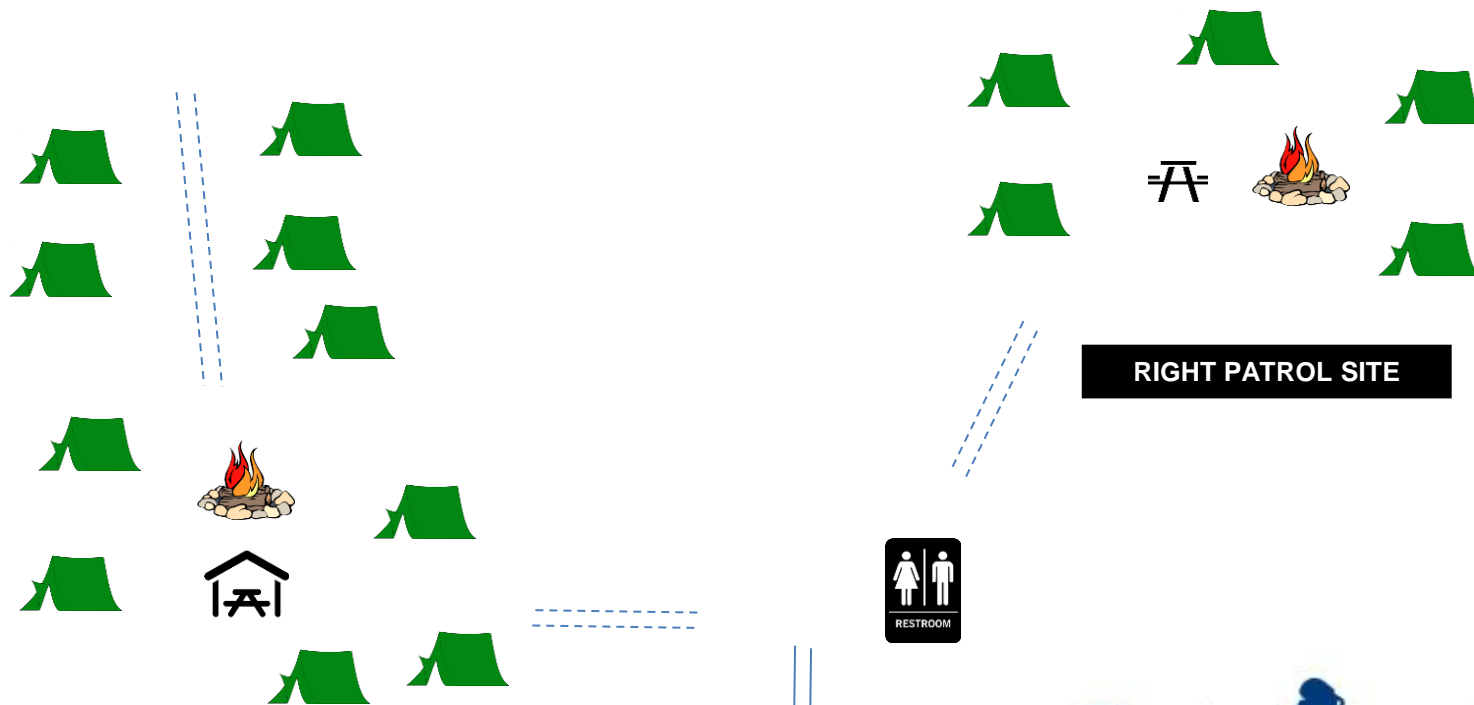


#10 - Shawnee

Map not to scale

Patrol Sites: 3
Total Tents: 15
Occupancy: 30

Multiple personal tents capable



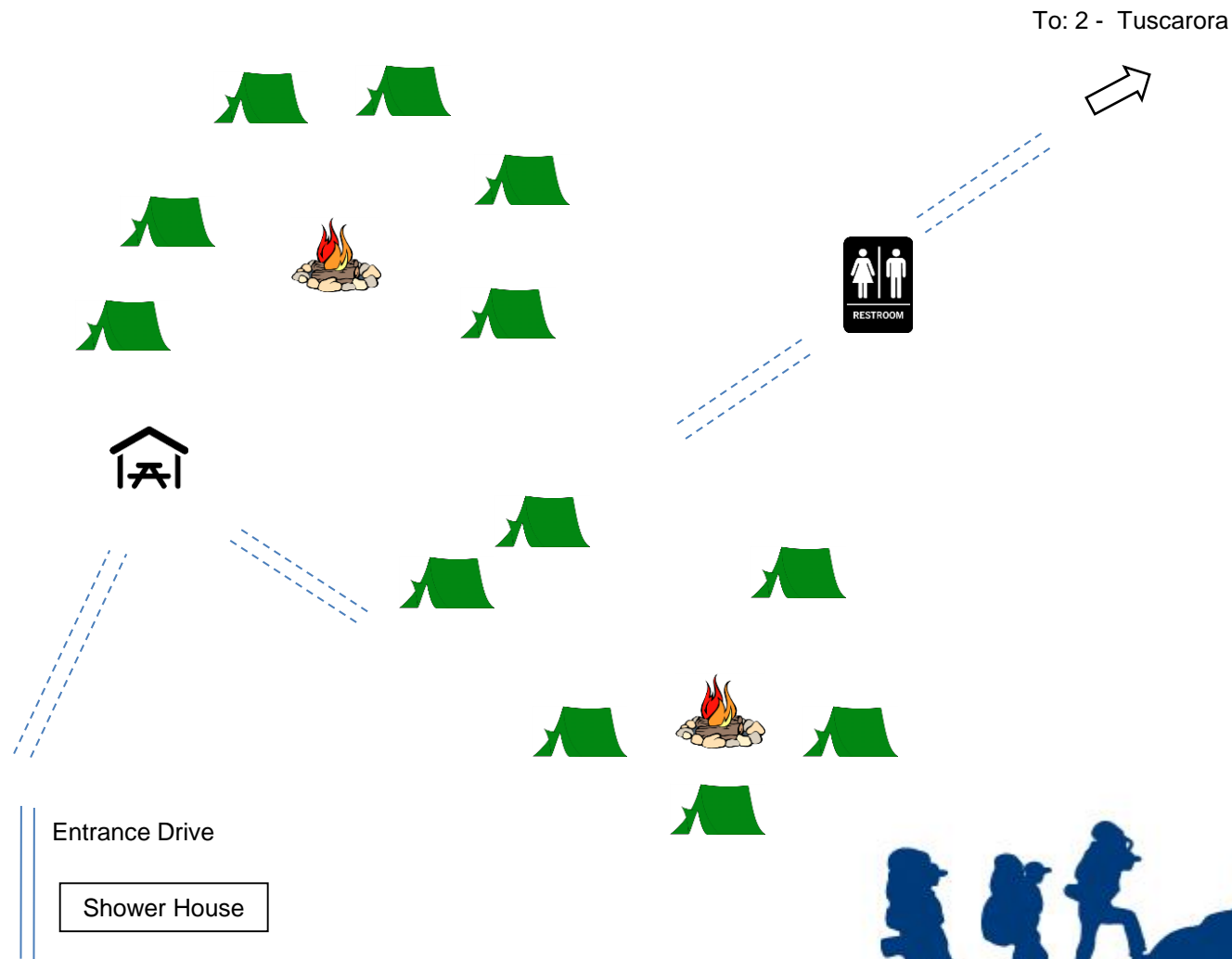
Entrance Drive



Map not to scale

#11 – Sacagawea (Formerly Tuscarora South or “Shower House Side”)

Patrol Sites: 2
Total Tents: 12
Occupancy: 24



Entrance Drive

Shower House